



Mike Hougardy
Kittitas County Assessor 205 W 5th Ave Ste 101 Ellensburg WA 98925

Assessor Treasurer Appraisal MapSifter

Parcel

Parcel#: 808335 Owner Name: MARDEE LAKE INC
 DOR Code: 74 - Recreational - Rec. Activities Address1: C/O OSCAR FECH
 Situs: UNKNOWN SNOQUALMIE PASS Address2: 115 MALIBOU RD SW
 Map Number: 22-11-15010-0002 City, State: CALGARY AB
 Status: Zip: T2V 1X5
 Description: ACRES 50.00, CD. 5516-A; SEC. 15, TWP. 22, RGE. 11; W1/2 NE1/4 TAX 14 (SURV. B16/P142)
 Comment: RM-6/30/04: ADD SURV INFO TO LEGAL.

Land

Land

Land Code	Unit Type	Units	Land Shape	Width	Depth
9A1WET	Acres	20.00000000			
RES DEV	Acres	30.00000000			
zFirePatrol	Fire Acres	50.00000000			

Property Images

Click on an image to enlarge it.



RECEIVED
JAN 11 2023
Kittitas County CDS



Mike Nougardy
Kittitas County Assessor 205 W 5th Ave Ste 101 Bellingham WA 98926

[Assessor](#) [Treasurer](#) [Appraisal](#) [MapSifter](#)

Parcel

Parcel#:	818335	Owner Name:	MARDEE LAKE INC
DOR Code:	74 - Recreational - Rec. Activities	Address1:	C/O OSCAR FECH
Situs:	UNKNOWN SNOQUALMIE PASS	Address2:	115 MALIBOU RD SW
Map Number:	22-11-15020-0001	City, State:	CALGARY AB
Status:		Zip:	T2V 1X5
Description:	ACRES 97.60, CD. 5516; SEC. 15, TWP. 22, RGE. 11; PTN. NW1/4 N OF STATE HWY (SURV. B16/P142); LESS 62.27@ RD		
Comment:	RM-6/30/04: CORRECT ACREAGE FROM 58.61 TO 97.60 PER RECORDED SURV. 04 FOR 05.		

Land

Land

Land Code	Unit Type	Units	Land Shape	Width	Depth
9A1WET	Acres	17.00000000			
RES DEV	Acres	80.60000000			
zFirePatrol	Fire Acres	97.60000000			

Property Images

No images found.



Mike Hougardy
Kittitas County Assessor 295 W 5th Ave Ste 101 Ellensburg WA 98926

[Assessor](#) [Treasurer](#) [Appraisal](#) [MapSifter](#)

Parcel

Parcel#:	828335	Owner Name:	MARDEE LAKE INC
DOR Code:	91 - Undeveloped - Land	Address1:	C/O OSCAR FECH
Site:	UNKNOWN SNOQUALMIE PASS	Address2:	115 MALIBOU RD SW
Map Number:	22-11-15020-0002	City, State:	CALGARY AB
Status:		Zip:	T2V 1X5
Description:	ACRES 1.00, CD. 5516-B-1; SEC. 15, TWP. 22, RGE. 11; PTN. NW1/4 (SURV. B16/P142)		
Comment:	RM-6/30/04: ADD SURV INFO TO LEGAL.		

Land

Land

Land Code	Unit Type	Units	Land Shape	Width	Depth
COM \$2.00/SqFt	Square Feet	43560.00000000			
zFirePatrol	Fire Acres	1.00000000			

Property Images

No images found.



Mike Hougardy
Kittitas County Assessor 205 W 5th Ave Ste 101 Ellensburg WA 98926

[Assessor](#) [Treasurer](#) [Appraisal](#) [MapSifter](#)

Parcel

Parcel#:	838335	Owner Name:	MARDEE LAKE INC
DOR Code:	74 - Recreational - Rec. Activities	Address1:	C/O OSCAR FECH
Situs:	UNKNOWN SNOQUALMIE PASS	Address2:	115 MALIBOU RD SW
Map Number:	22-11-15020-0003	City, State:	CALGARY AB
Status:		Zip:	T2V 1X5
Description:	ACRES 2.38, CD. 5516-B; SEC. 15; TWP. 22; RGE. 11; PTN. NW1/4 TRACT 4		
Comments:			

Land

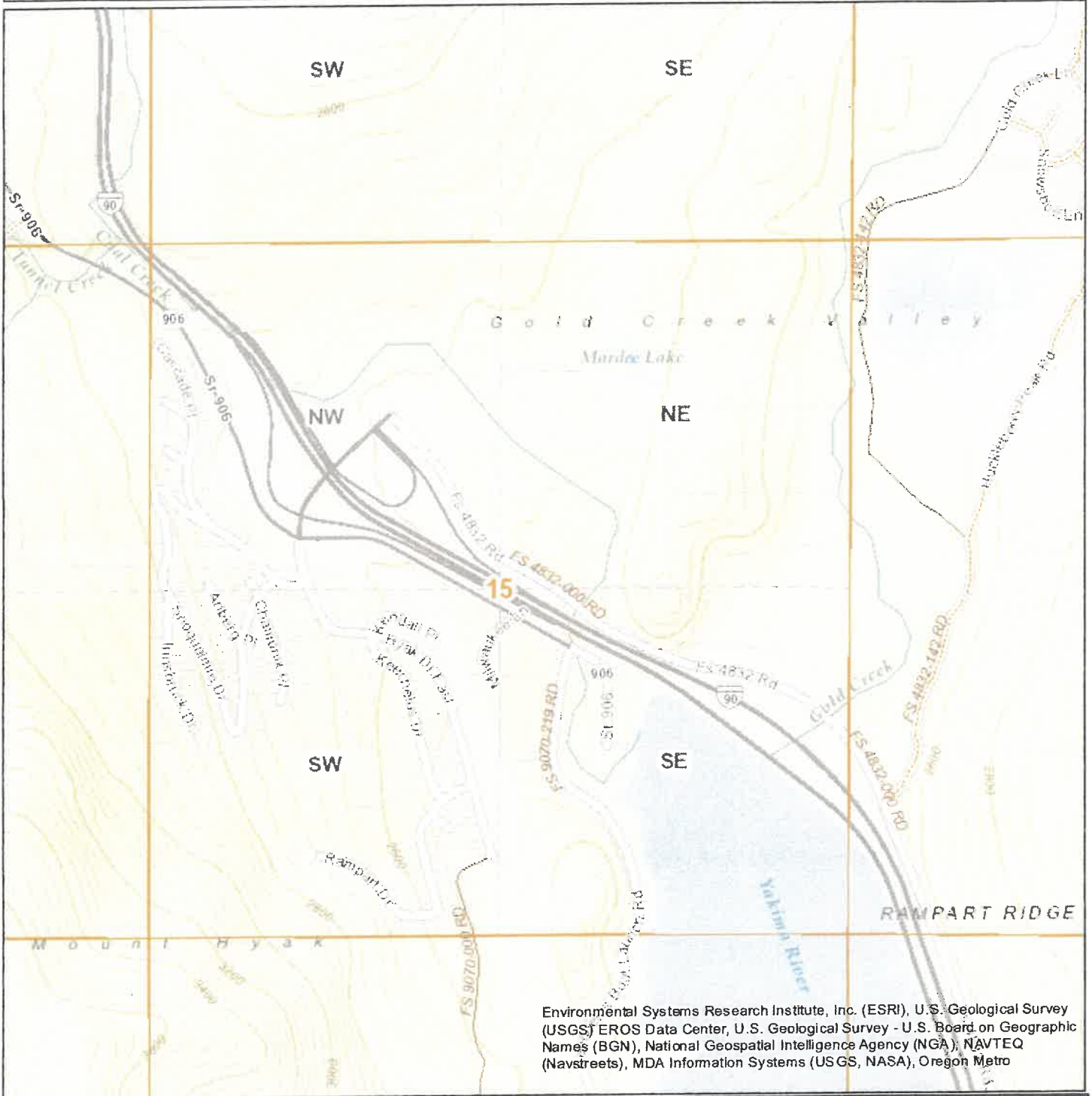
Land

Land Code	Unit Type	Units	Land Sitape	Width	Depth
COM \$2.00/SqFt	Square Feet	103673.00000000			
zFirePatrol	Fire Acres	2.00000000			

Property Images

No images found.

Kittitas County Topo Map

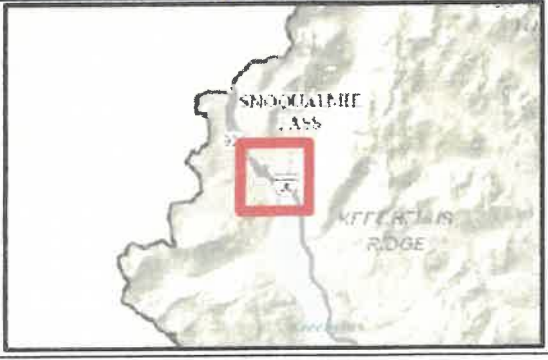


Environmental Systems Research Institute, Inc. (ESRI), U.S. Geological Survey (USGS) EROS Data Center, U.S. Geological Survey - U.S. Board on Geographic Names (BGN), National Geospatial Intelligence Agency (NGA), NAVTEQ (Navstreets), MDA Information Systems (USGS, NASA), Oregon Metro

Date: 6/13/2022

1 inch = 1,505 feet
Relative Scale 1:18,056

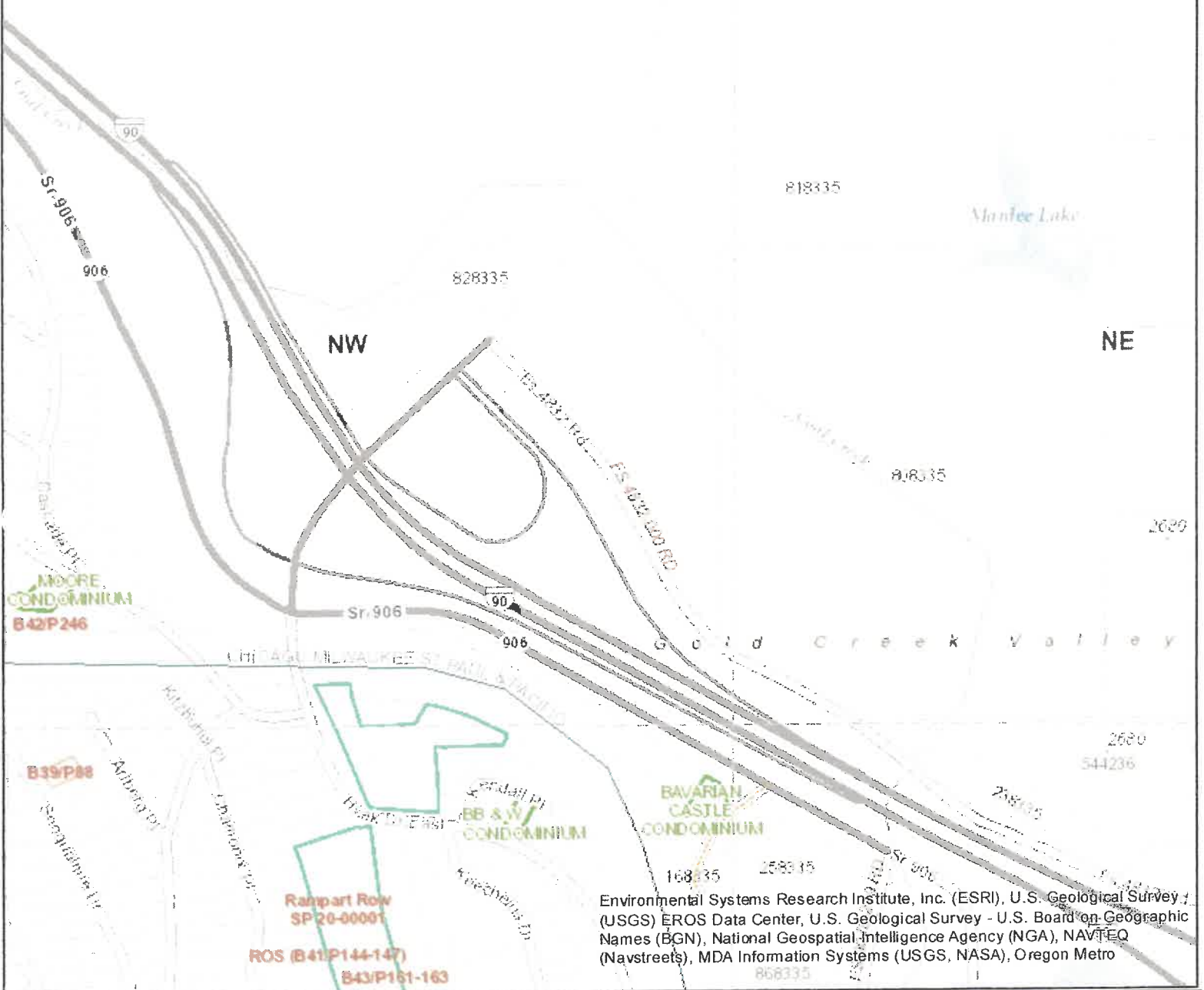
Disclaimer:
Kittitas County makes every effort to produce and publish the most current and accurate information possible. No warranties, expressed or implied, are provided for the data, its use, or its interpretation. Kittitas County does not guarantee the accuracy of the material contained herein and is not responsible for any use, misuse or representations by others regarding this information or its derivatives.



Parcel Map

Section
10

Section 15



Environmental Systems Research Institute, Inc. (ESRI), U.S. Geological Survey (USGS) EROS Data Center, U.S. Geological Survey - U.S. Board on Geographic Names (BGN), National Geospatial Intelligence Agency (NGA), NAVTEQ (Navstreets), MDA Information Systems (USGS, NASA), Oregon Metro

Date: 6/22/2022

1 inch = 752 feet
Relative Scale 1:9,028

Disclaimer:
Kittitas County makes every effort to produce and publish the most current and accurate information possible. No warranties, expressed or implied, are provided for the data, its use, or its interpretation. Kittitas County does not guarantee the accuracy of the material contained herein and is not responsible for any use, misuse or representations by others regarding this information or its derivatives.

